

## FEATURED ROUTE

# LOWER WILDCAT CRK




**DISTANCE:** 1.6 miles

**HIKING TIME:** 0:45


**DIFFICULTY:** easy/mod

**IDEAL FOR:** Pets, hikers, trail runners and cyclists.

**PERKS:** Small, quaint Wildcat Creek waterfall is an easy hike, less than a mile from the parking area.

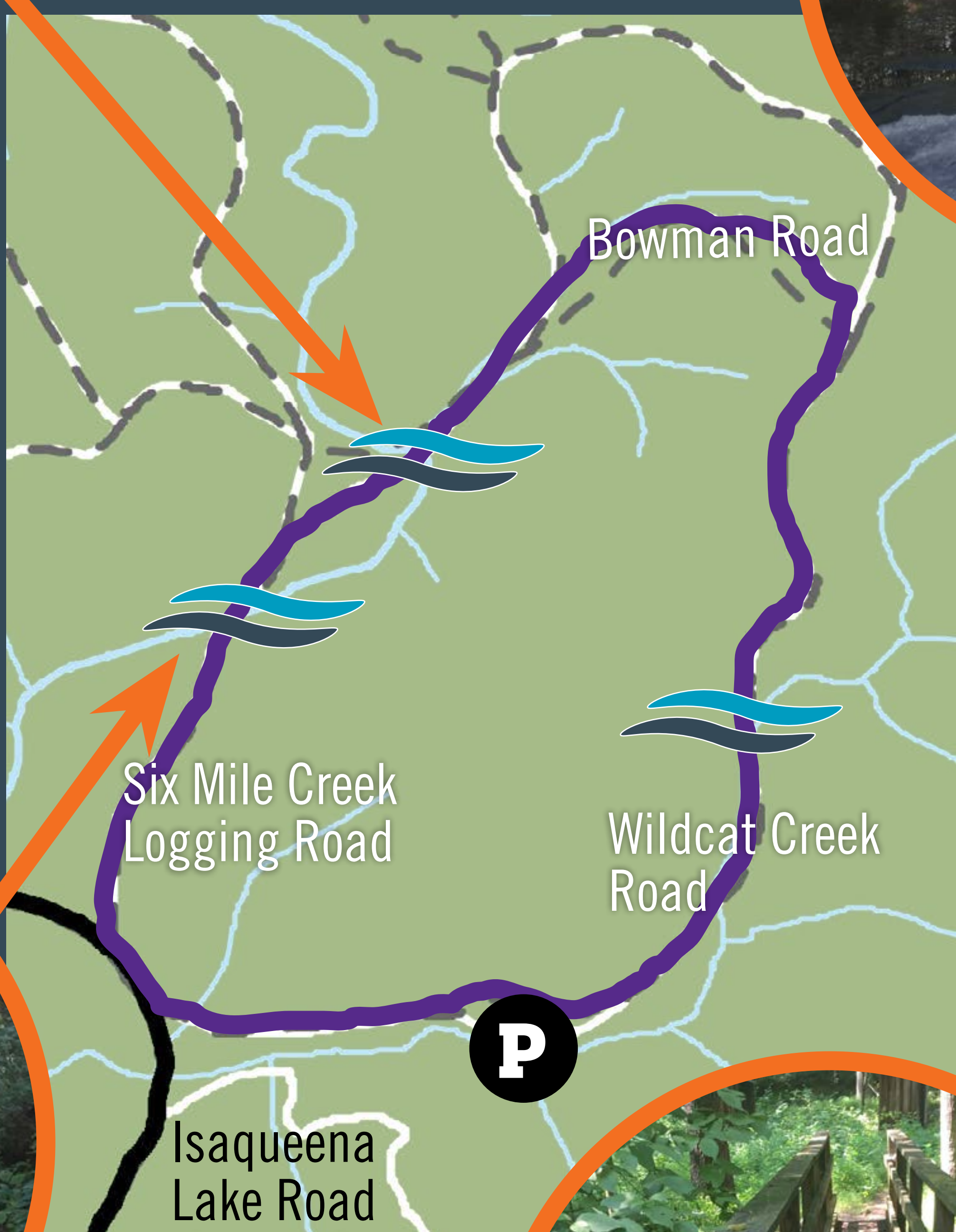
**PRECAUTIONS:** You will have to get wet! There are 2 unavoidable, significant water crossings  on this route. Cyclists will need to carry their bike across the water crossing on Bowman Road but can ride through the crossing on Six Mile Creek Logging Road.





 **WATER CROSSING:** muddy, slippery entry & exit; strong current; large, slippery rocks underwater; water depth is ~2.5 feet.



Wildcat Road crosses Wildcat Creek just above falls. Water is avoidable with rock-hopping.



 **WATER CROSSING:** calm current; sure footing on sandy/pebble bottom; smooth/sandy entrance & exit; water depth is ~1.5 feet. Mountain bikers should be able to ride across this creek.



Footbridge from parking to Wildcat Creek Road.

